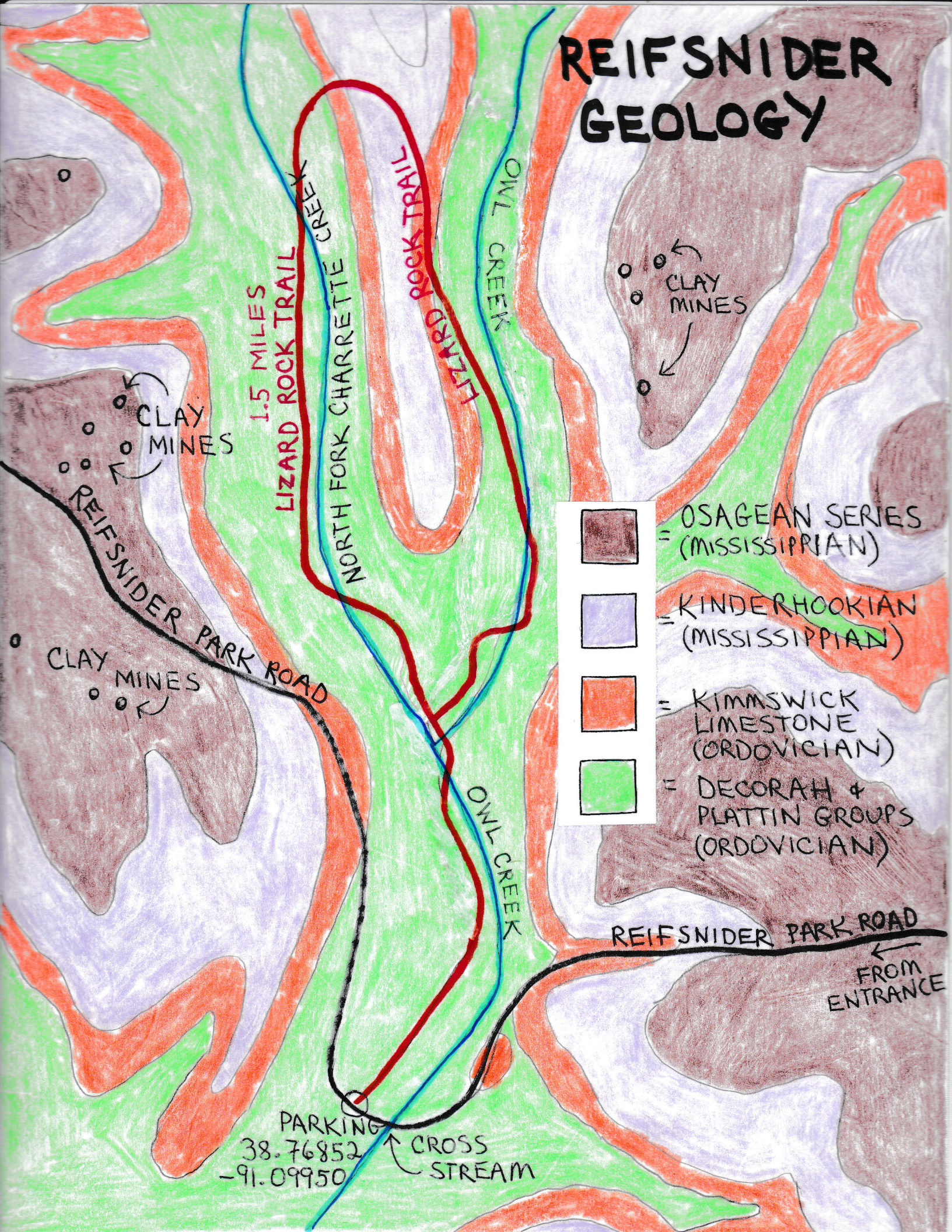


REIFSNIDER GEOLOGY



1.5 MILES
LIZARD ROCK TRAIL


NORTH FORK CHARRETTE CREEK

LIZARD ROCK TRAIL


OWL CREEK

OWL CREEK

REIFSNIDER PARK ROAD
← FROM ENTRANCE



= OSAGEAN SERIES (MISSISSIPPIAN)



= KINDERHOOKIAN (MISSISSIPPIAN)



= KIMMSWICK LIMESTONE (ORDOVICIAN)



= DECORAH & PLATTIN GROUPS (ORDOVICIAN)

CLAY MINES

CLAY MINES

CLAY MINES

PARKING
38.76852
-91.09950
CROSS STREAM

REIFSNIDER PARK ROAD